

North Cumberland WMA

Elk Hunt Zones

KENTUCKY

SCOTT

EHZ 7
Tackett
Creek

CLAIBORNE

25W

CAMPBELL

UNION

EHZ 6
Braden
Mtn

75

EHZ 2
Adkins
Turley
Mtn

EHZ 1
Chestnut
Ridge
Fork Mtn











EHZ 3
Horse Gap
Wolf
Ridge

EHZ 4
Anderson
Massengale

EHZ 5
Cross Mtn.
Red Ash

25W

ANDERSON

-  Elk Viewing Tower
-  NorthCumberlandWMA
-  County Boundary
-  EHZ 1 Chestnut Ridge Fork Mtn - 6,827 ac. - **Closed 2015**
-  EHZ 2 Adkins Turley Mtn - 6,919 ac.
-  EHZ 3 Horse Gap Wolf Ridge - 6,573 ac.
-  EHZ 4 Anderson Massengale - 6,303 ac. - **Closed 2015**
-  EHZ 5 Cross Mtn. Red Ash - 4,770 ac.
-  EHZ 6 Braden Mountain - 6,363 ac.
-  EHZ 7 Tackett Creek WMA - 43,190 ac.

